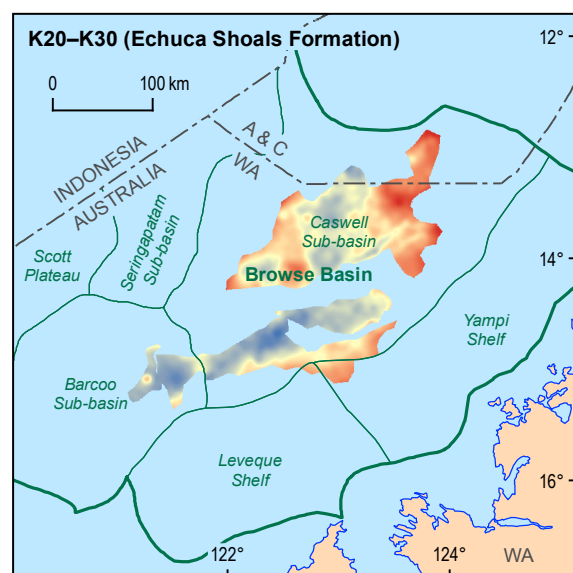
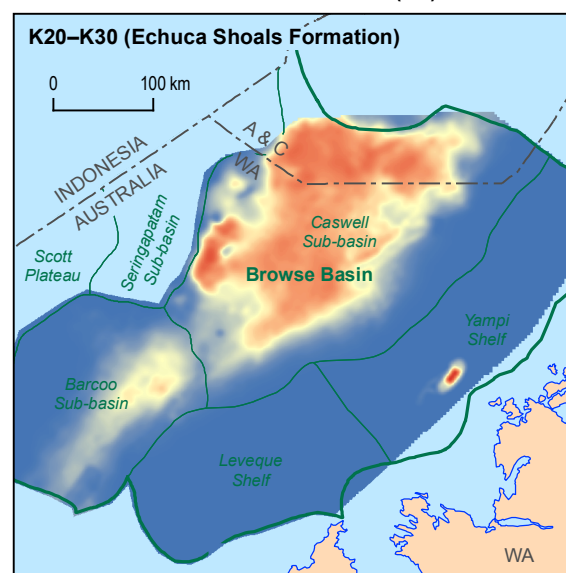


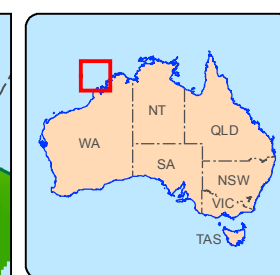
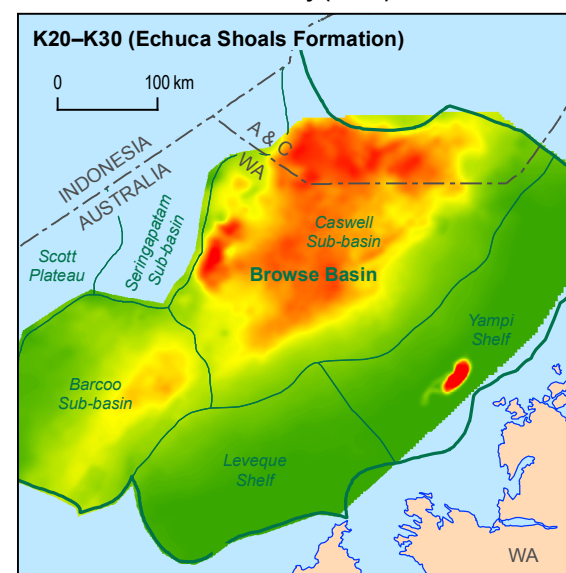
a. Source rock thickness






b. Transformation ratio (TR)

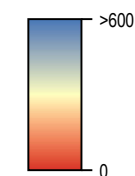


c. Maturity (% Ro)

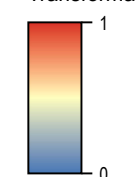


 Basin boundary
 Sub-basin boundary
 Scheduled area boundary
 (OPGSA 2006)

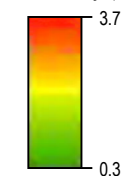
Source rock thickness (m)



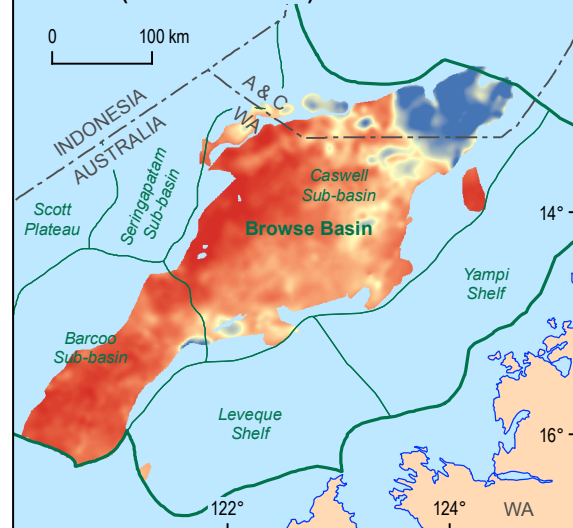
Transformation ratio (TR)



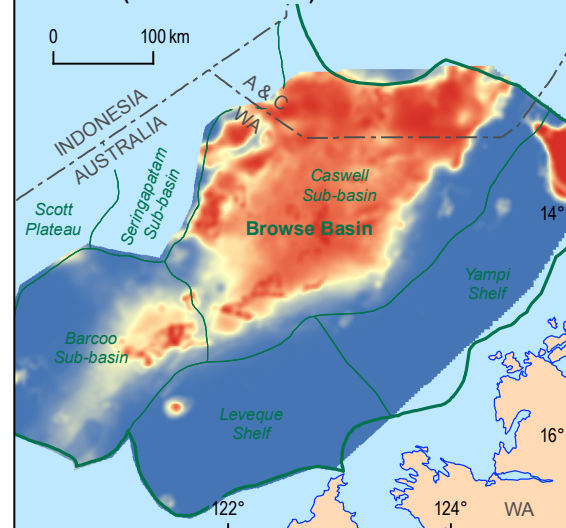
Maturity (VRo %)



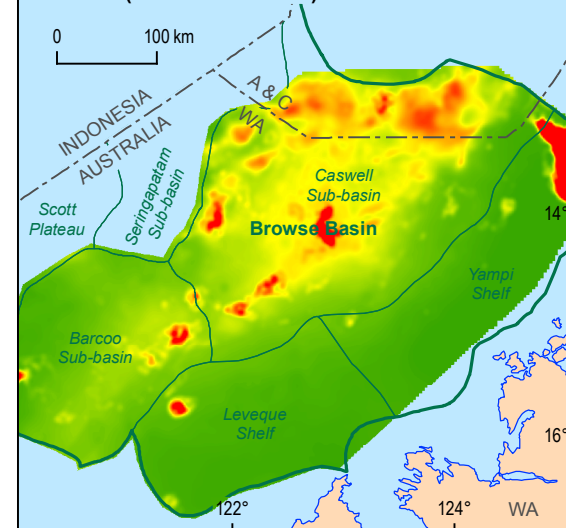
J30-K10 (Vulcan Formation)



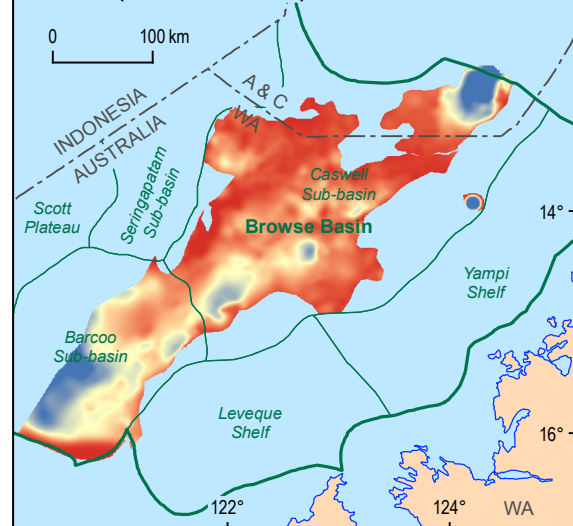
J30-K10 (Vulcan Formation)



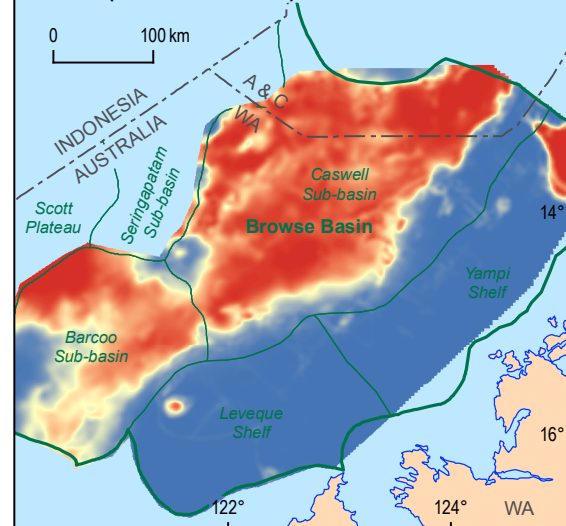
J30-K10 (Vulcan Formation)



J10–J20 (Plover Formation)



J10-20 (Plover Formation)



J10-J20 (Plover Formation)

